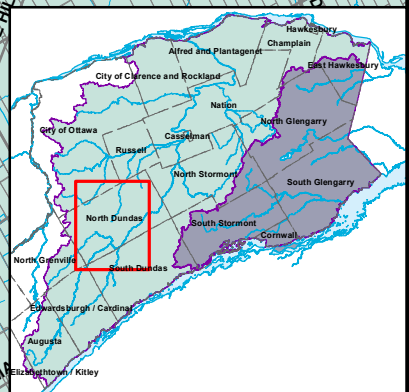
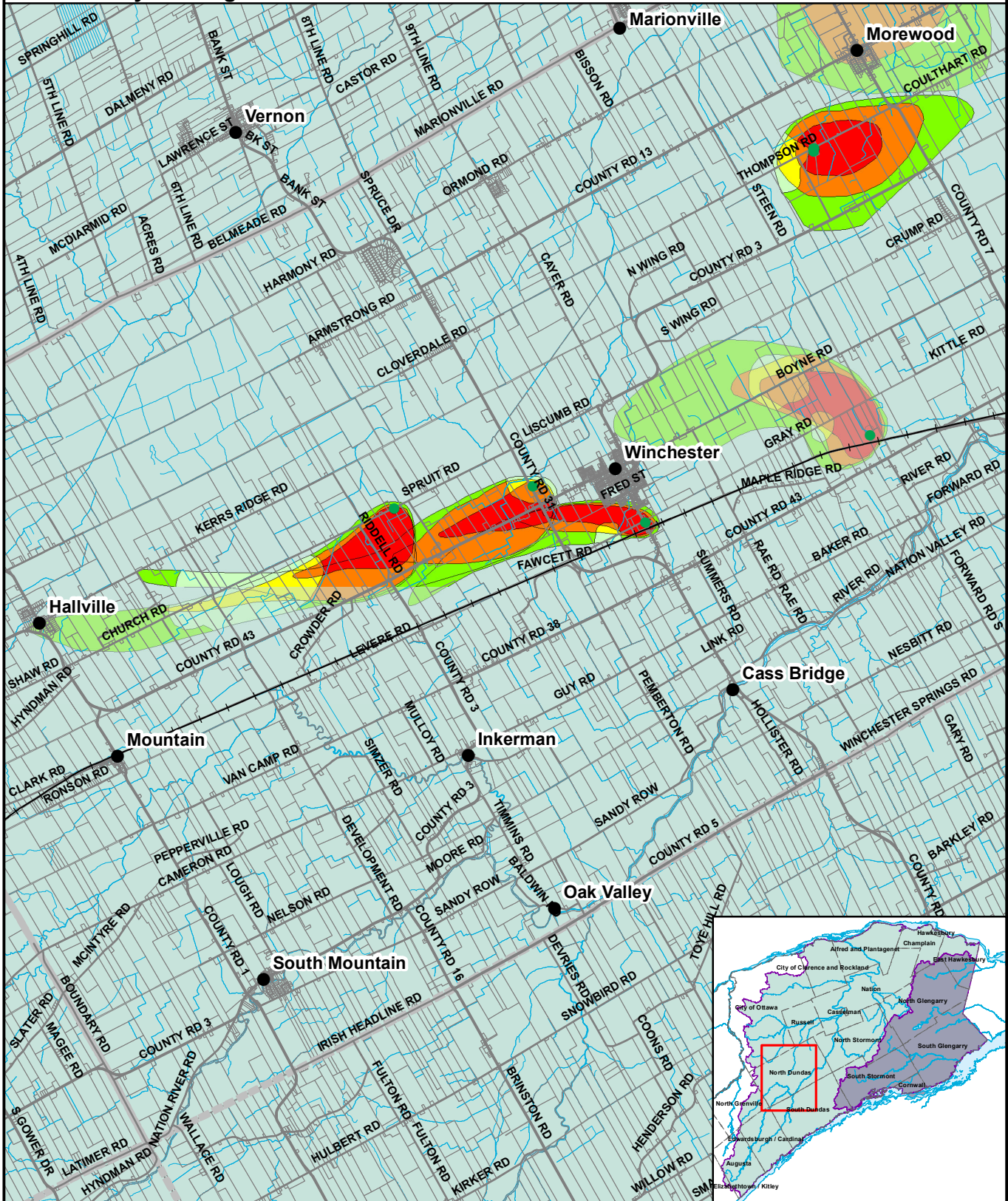


Map 5.8.4: Winchester Vulnerability Scoring




- Villages/Towns
- +— Railway Tracks
- Primary Roads
- Secondary Roads
- Other Roads
- Rivers and Lakes

Legend

- Property Boundary
- Municipal Boundary
- Raisin Region SPA
- South Nation SPA
- Wellhead
- 2
- 4
- 6
- 8
- 10

This map is intended to accompany the Assessment Report and may be subject to change. Please consult the local Conservation Authority for the latest version and assistance with proper interpretation.

Base data is provided by the Ontario Ministry of Natural Resources. Produced by the South Nation River Conservation Authority under license.



Raisin Region Conservation Authority
Office de protection de la nature de la région Raisin

