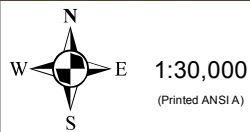
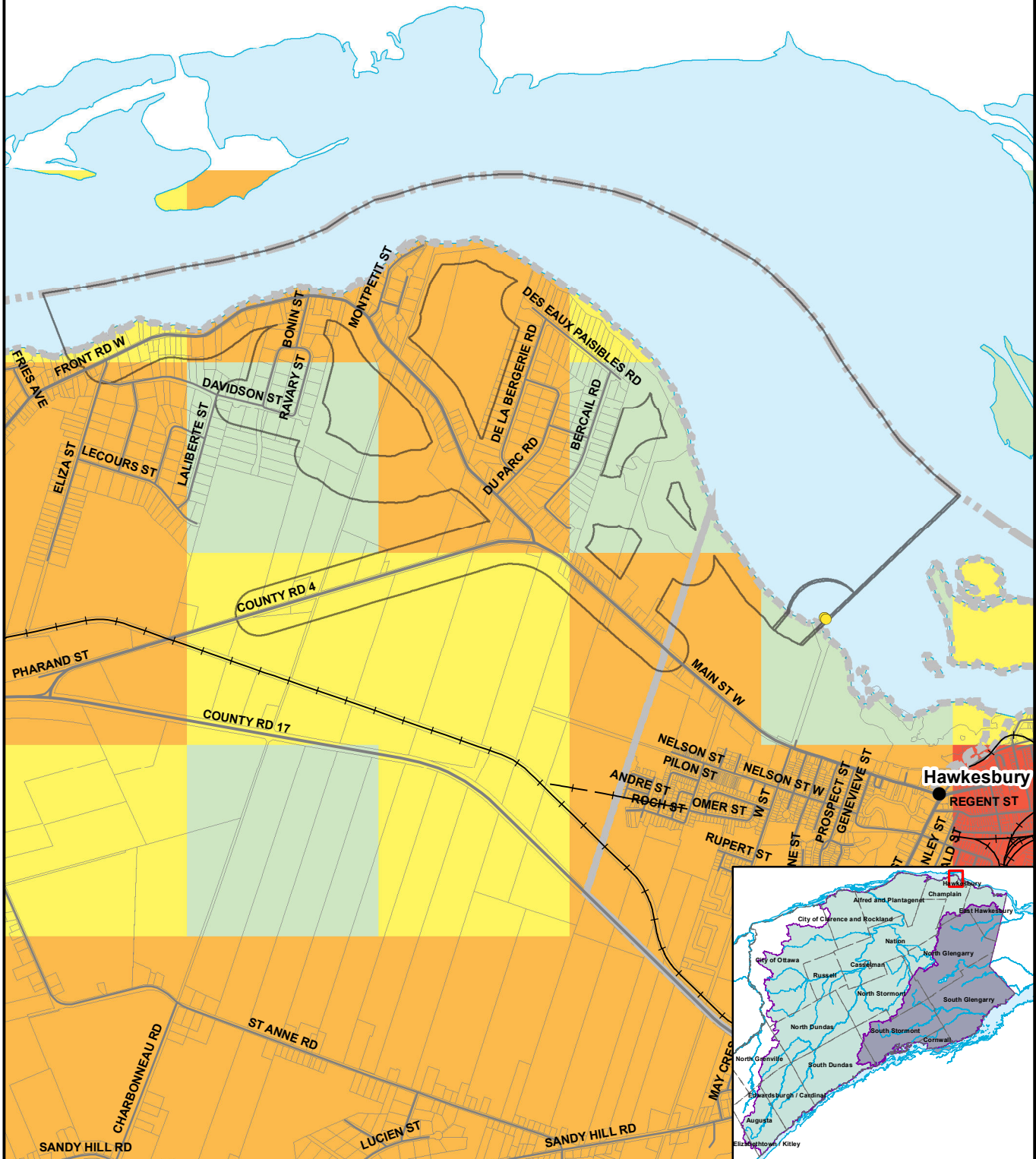


Quebec




This map is intended to accompany the Assessment Report and may be subject to change. Please consult the local Conservation Authority for the latest version and assistance with proper interpretation.

Base data is provided by the Ontario Ministry of Natural Resources. Produced by the South Nation River Conservation Authority under license.

Copyright © Queen's Printer for Ontario, 2012.

- | | | |
|--------------------|------------------------|----------------|
| ● Villages/Towns | ▭ Property Boundary | ■ Less than 1% |
| — Railway Tracks | ▭ Municipal Boundary | ■ 1% to 8% |
| — Primary Roads | ● Surface Water Intake | ■ 8% to 80% |
| — Secondary Roads | | ■ 80% or More |
| — Other Roads | | |
| — Rivers and Lakes | | |



DRINKING WATER SOURCE
PROTECTION
DE L'EAU POTABLE À LA SOURCE

Raisin Region
Conservation Authority
Office de protection de la
nature de la région Raisin

SOUTH NATION
CONSERVATION
DE LA NATION SUD

